

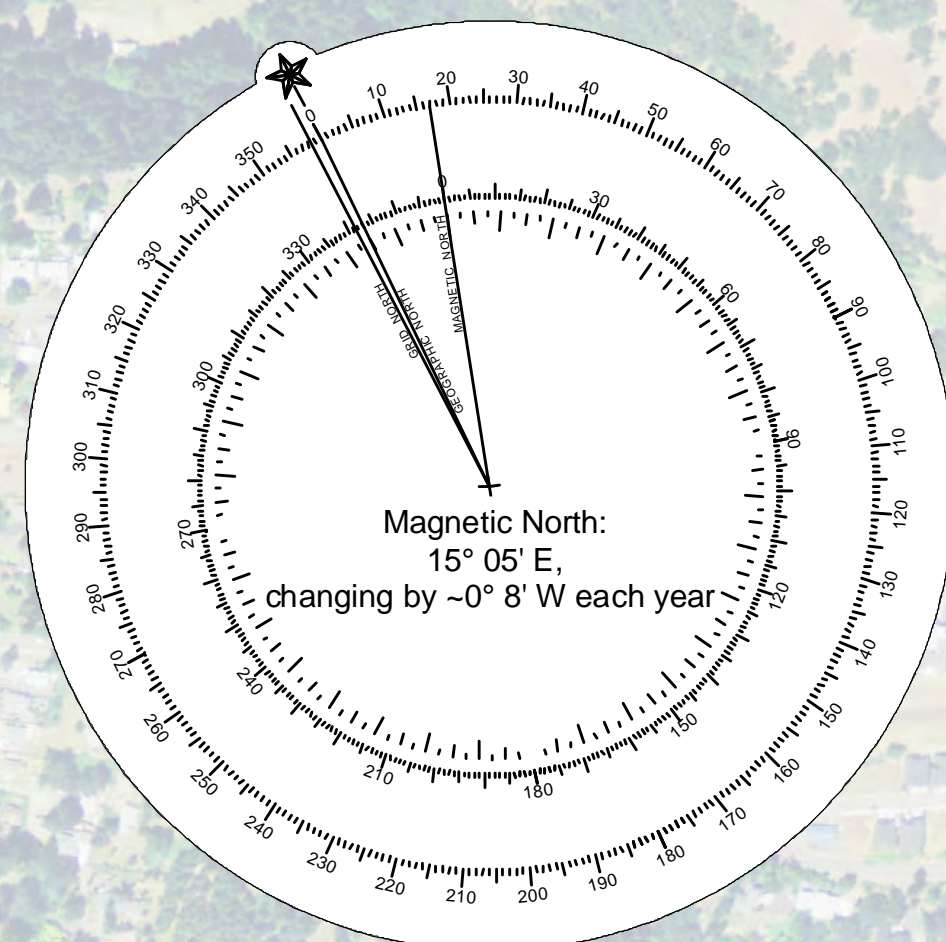
White Salmon

WASHINGTON

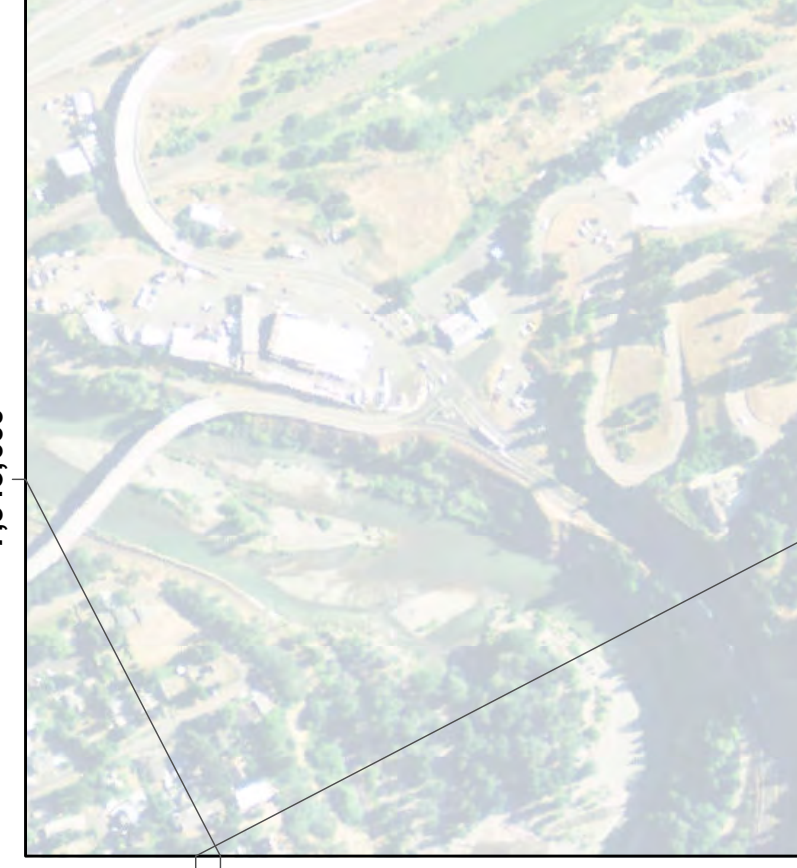
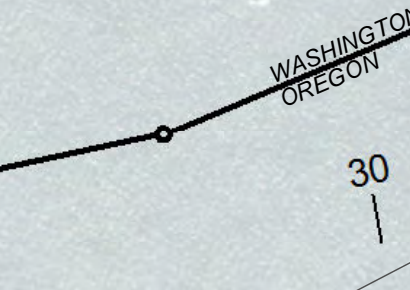
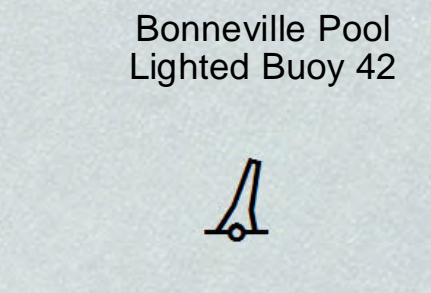
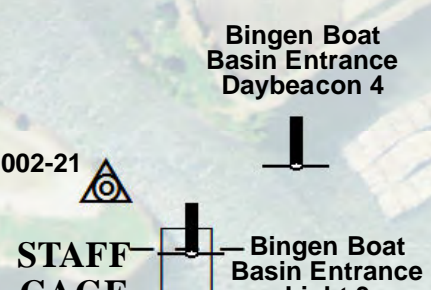
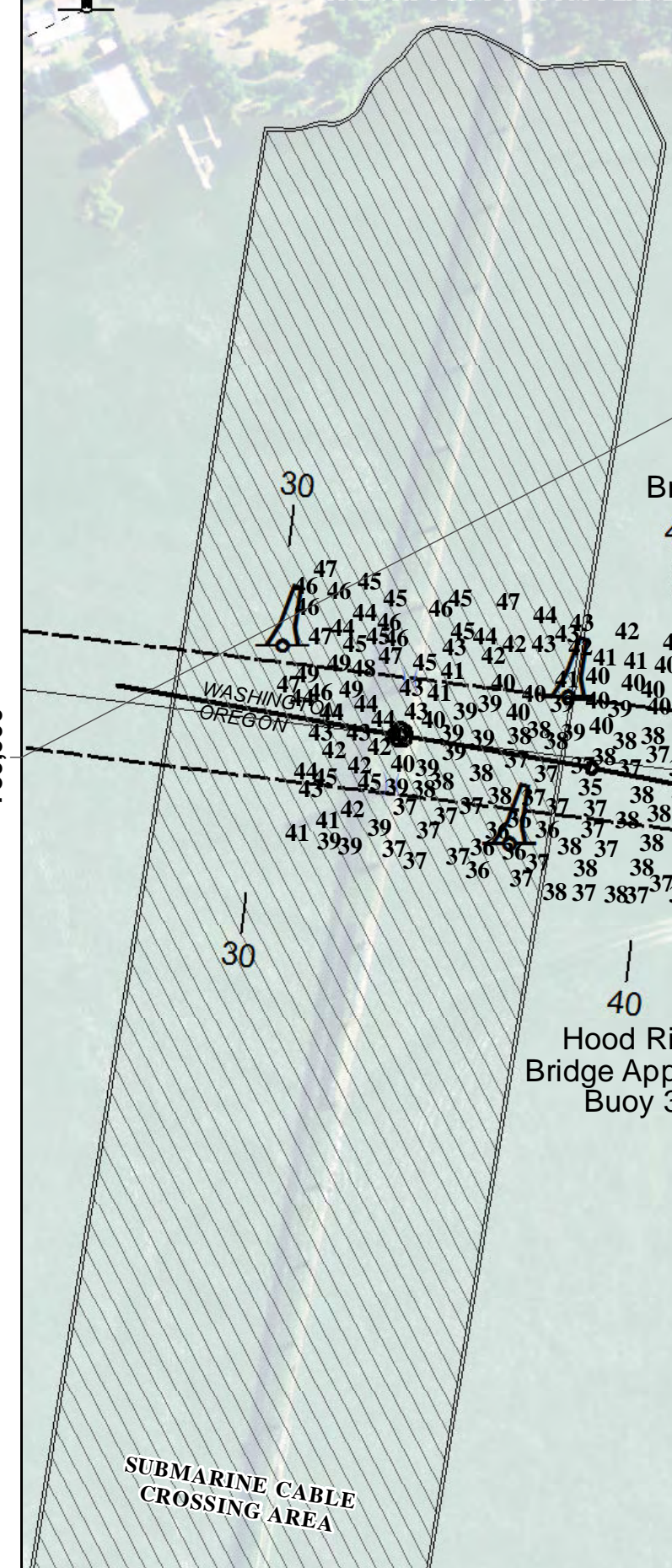
Bingen

Stanley Rock

OREGON



FIXED BRIDGE
HORIZ. CL. 246 FEET
VERT. CL. 67 FEET (DOWN)
VERT. CL. 148 FEET (UP)
CLEARANCES REFERENCE
THE 73.3 FOOT DATUM PLANE



NOTES:

Horizontal Coordinate System:
North American Datum of 1983 (NAD83), projected to the State Plane Coordinate System (SPCS), Oregon North Zone. Distance units in U.S. Survey Feet.

Vertical Datum:
Soundings and elevations are shown in feet and are referred to a datum plane which is 73.3 feet (Minimum Pool Elevation) above North American Vertical Datum of 1988 (NAVD 88).

River mileage conforms to the River Mile Index of the Hydrology and Hydraulics Committee, Pacific Northwest River Basins Commission, July 1972.

The information depicted on this map represents the results of a survey conducted on the date indicated and can only be considered to represent the general channel conditions existing at that time and is in support of channel maintenance only.

** Shoalest Sounding per Quarter per Reach

STAFF GAGE AT HOOD RIVER BOAT BASIN: Northing: 747610 Easting: 794614
STAFF GAGE AT LIGHT 3: Northing: 744239 Easting: 7958271

CONDITION PREDREDGE POSTREDREDGE

LEGEND

- Federal Navigation Channel
- Federal Navigation Channel Centerline
- Pipeline, Submarine On Land Line
- Cable, Overhead
- Cable, Submarine
- Pipeline, Overhead
- Anchorage Area
- Dredged Material Placement Area
- Cable Area
- Pipeline Area
- Shoaling Area
- Benchmark
- Pylon Bridge Support
- Rock
- Obstruction Point
- Wreck-Submerged
- Staff Gage
- Recording Gage
- Buoy, Lateral
- Buoy, Cardinal
- Buoy, Isolated Danger
- Buoy, Safe Water
- Buoy, Special Purpose
- Beacon, General
- Contour Lines
- Shoalest Sounding**

COLUMBIA RIVER BETWEEN VANCOUVER, WASH. AND THE DALLES, OREG.
COLUMBIA RIVER
BINGEN REACH
16 August 2018

SCALE IN FEET
0 500 1,000 1,500 2,000 2,500

SUBMITTED: _____ APPROVED: _____
RECOMMENDED: _____ CHIEF, WATERWAYS MAINTENANCE SECTION
CHIEF, SURVEY SECTION _____ SURVEYED: _____ PLOTTED: _____ CHECKED: _____

CL_47_BGR_20180816_CS